



This walk is an enjoyable way of exploring Jibbon Head and its beaches. From the township on Bundeena, walk through the streets and then along the beautiful Jibbon Beach. At the northern end of Jibbon Beach, a track leads through the bush to an Aboriginal engraving site, then to the point of Jibbon Head. You will enjoy many grand water vistas across Port Hacking along this stretch. From the point, the walk heads along the eastern coastline to Shelley Beach before leading you back through the bush to Jibbon Beach, and then retracing your steps back to Bundeena.




**Length:** 5.1 km  
**Time:** 1 hr 45 mins  
**Climb:** 94 m  
**Style:** Circuit  
**Rating:** Track: Moderate  
**Where:** 0.1 km NE of Bundeena  
**Transport:** ferry car



Visit [www.wildwalks.com](http://www.wildwalks.com) for more info

## Royal National Park

*Side trips and Alternate routes mentioned in these notes are not included in the tracks overall rating, distance or time estimate. The notes only describe the side trips and Alternate routes in one direction. Allow extra time for resting and exploring areas of interest. Please ensure you and your group are well prepared and equipped for all possible hazards and delays. The authors, staff and owners of wildwalks take care in preparing these notes but will not accept responsibility for any inconvenience, loss or injury sustained by using these notes or maps. Please take care and share your experience through the website.*



## Bundeena

Bundeena is a small township at the northern end of Royal National Park and the southern side of the entrance to Port Hacking. The town can be accessed by car or ferry. There are a few B&B's and other accommodation options and a number of cafes to choose from. Bundeena has a mixed atmosphere, partly a beach holiday community but also home to some permanent residents. There are two main beaches - Hordens Beach to the west and Jibbon Beach to the east. Both are nice beaches inside Port Hacking. [More info](#)

### Bundeena Ferry Wharf to Corner of Loftus and Neil Streets 0.9km 15 mins

(From S) From the Bundeena Wharf at the end of Brighton St, this walk follows the road up the hill to the intersection at the car park. The walk turns left onto Loftus Street and heads up the hill, past Tom Jones Way and Beach St. Following Loftus St, the road bends right and then turns left (passing the 'no entry' traffic signs), walking against the flow of traffic on this one-way section of Loftus St. The walk comes to a footpath at the intersection with Neil Street.

### Corner of Loftus and Neil Streets to Northern end of Jibbon Beach 0.8km 10 mins

(From 0.94 km) From the corner of Neil and Loftus Streets, this walk heads down the footpath between the houses and onto the end of Jibbon Beach. From here, the walk follows the beach past the large 'Royal National Park' sign and, after several hundred metres, comes to an intersection and a large green sign saying 'Jibbon Loop Track', approximately 90m from the end of the beach.

## Jibbon Beach

Jibbon Beach is in the Royal National Park, just east of Bundeena. The yellow sand, crescent-shaped beach is about 800m long and looks north across the entrance to Port Hacking. The beach is in a bay that forms part of a popular harbour for sailing boats. There is a rock shelf at either end of the beach. From the north-eastern end of the beach, there is a track leading to the Jibbon Head Aboriginal engravings site and Little Jibbon Beach. There are no patrols or other facilities at this beach.

### Northern end of Jibbon Beach to Little Jibbon Beach intersection 0.5km 5 mins

(From 1.69 km) From the intersection, this walk follows the 'Jibbon Head' sign about 100m to the end of the beach (keeping the water to the left). The track then steps up a few rocks and turns right (away from the water), heading through a grassy clearing and then through a tunnel formed by the thick vegetation. The track soon emerges on an unfenced rock platform with great views across the water to Cronulla. Here, the walk heads back into the bush to cross a gully (with an informal track leading left to Little Jibbon Beach). The track then climbs out of the gully to a smaller rock platform and intersection marked with a green metal pole.

## Little Jibbon Beach

Little Jibbon Beach is found just north of Jibbon Beach in the Royal National Park. The small beach can be accessed via the Jibbon Head track. This north-facing beach has great views across Port Hacking towards Cronulla. This is not a nudest beach (as some believe) - If you see nudest bathers, they can be reported by calling Crime Stoppers on 131 444.

### Little Jibbon Beach intersection to Jibbon Head Aboriginal Engravings 0km 1 mins **Optional Side Trip:**

(From 2.18 km) From the intersection, this walk heads directly away from the water and cliff edge, following the track into the thick bush. The track soon leads to a large clearing and rock platform with several Aboriginal engravings - please take care not to step on or near the engravings.



## Jibbon Head Aboriginal Engravings

These Aboriginal engravings are found on the western side of Jibbon Head, just above little Jibbon Beach. The large rock shelf has a number of large engraving of both marine and land animals. Most are in good condition - the whale is particularly large, so you will need to stand right back to see it. Take care not to walk on the engravings - lets preserve this site for many generations to come.



## Little Jibbon Beach intersection to Jibbon Head 0.2km 4 mins

(From 2.18 km) From the intersection, this walk follows the track along the top of the cliff, keeping the water to the left (and ahead). The track soon heads away from the cliff (and water view), passing through the dense bush for about 150m, and then emerges on a long rock platform with views across the water to Cronulla and north to Botany Bay National Park. Here, the walk turns right to follows a track back into the bush, marked with a green post. The track leads up some steps to a large rocky area and a 'Jibbon Head' signpost.



## Jibbon Head

Jibbon Head is in Royal National Park, and is the southern headland forming the entrance to Port Hacking. The headland is home to the Jibbon Aboriginal engravings site. The view from Jibbon Head looks across the port to Cronulla Beach and Botany Bay National Park.



## Jibbon Head to Shelley Beach 0.6km 10 mins

(From 2.42 km) From Jibbon Head, this walk follows the 'Shelley Beach' sign, keeping the water to the left. The track weaves in and out of the scrub as it follows the coastline until heading down to the grassy area at the top of Shelley Beach (marked with a green pole).




## Shelley Beach

Shelley Beach is a sandy and rocky beach, south on the east side of Jibbon Headland, near Bundeena. The beach is in a small bay looking east. There is sand at the upper section of the beach and a rock platform leading onto the water. The dense heath is in clumps at the top of the beach, providing some shade. There is no life saving service or any other facilities at this beach.



## Shelley Beach to Int of Jibbon Loop and Coastal Walk tracks 0km 1 mins

(From 2.99 km) From Shelley Beach, this walk heads up the hill away from the water to the green signpost, visible up the hill. The signpost is found in a grassy clearing and has a number of signs including one pointing back to 'Shelley Beach'.



## Shelley Beach Int to Bundeena Ferry Wharf 2.1km 30 mins

(From 3.01 km) From the intersection, this walk follows the 'Bundeena Via Jibbon Beach' sign away from the beach and into the bush. The walk soon leaves the grassy clearing and follows a narrow track into the wooded forest. The track winds over the gentle hill and follows the sandy track down to an intersection on Jibbon Beach and a 'Shelley Beach' sign pointing back along the track.

From the intersection, this walk follows the beach, keeping the ocean to the right. At the end of the beach, the walk meets a bush track, following this as it joins a footpath after approximately 20m. This footpath heads up between the houses for a short distance before coming to the corner of Neil and Loftus Streets.

From the corner of Neil and Loftus Streets, this walk follows Loftus Street (leaving Neil St on the right). Loftus St turns right (at the corner of Eric St) then soon bends to the left, then continues along until coming down a hill to the beach, with a car park on the corner. The walk turns right and follows Brighton Street to the Bundeena Ferry Wharf.

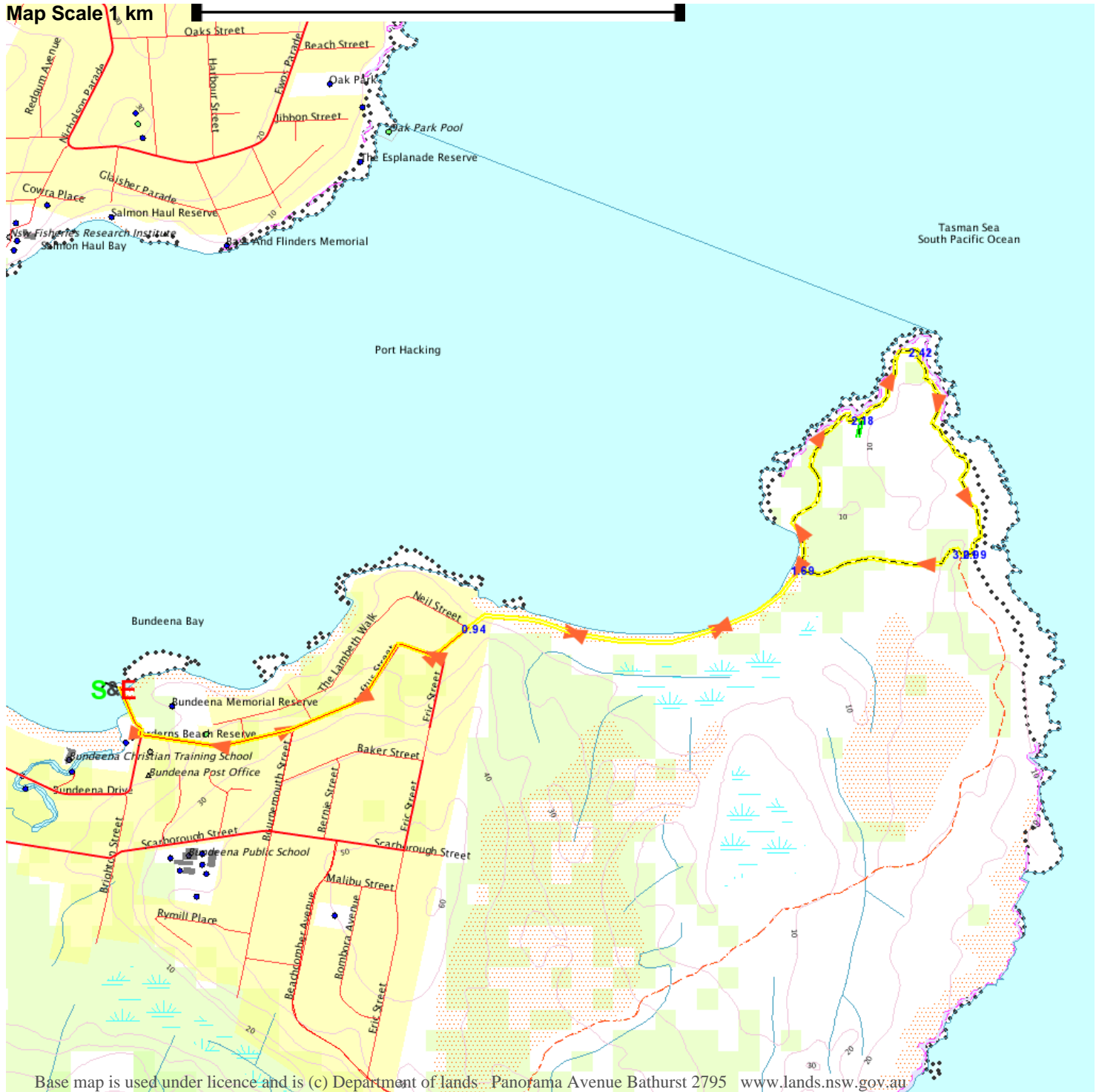


## A list of paper topographical maps that cover this walk

[Port Hacking](#) 1:25 000 Map Series

Port Hacking 1:100 000 Map Series





Base map is used under licence and is (c) Department of lands - Panorama Avenue Bathurst 2795 www.lands.nsw.gov.au

